

Well 15-12

Ormat Lease

Preliminary General Habitat

Preliminary Priority Habitat

Township

Roads

Interstate

US Highway

State Route

BLM

County

Land Status

Bureau of Land Management

Bureau of Reclamation

Private

Figure 1

Reno, NV
 USGS 100K Quadrangles
 T.22 N., R.26 E., sec. 12

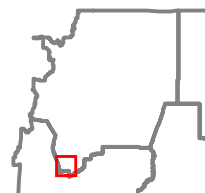


1:150,000

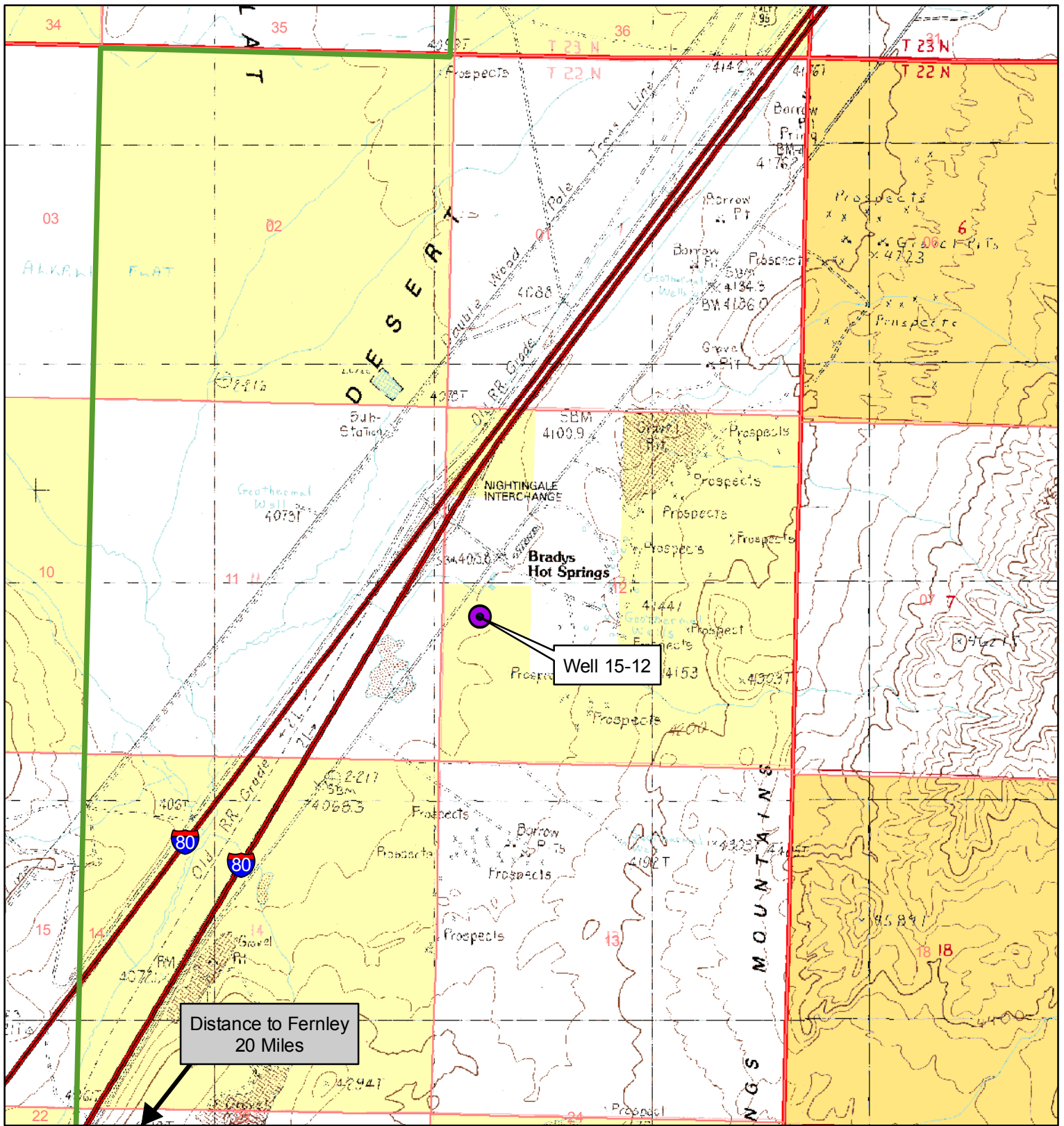
Map Date: 10/11/2012

Winnemucca District Office

Humboldt River Field Office
 5100 E. Winnemucca Blvd
 Winnemucca, NV. 89445



No warranty is made by the Bureau of Land Management as to the accuracy, reliability, or completeness of these data for individual use or aggregate use with other data. Original data were compiled from various sources. This information may not meet National Map Accuracy Standards. This product was developed through digital means and may be updated without notification.



- Well 15-12
- Omat Lease
- Preliminary General Habitat
- Preliminary Priority Habitat
- Section
- Township

- Roads**
- Interstate
 - US Highway
 - State Route
 - BLM
 - County

- Land Status**
- Bureau of Land Management
 - Bureau of Reclamation
 - Private

Figure 2

Hot Springs Flat, NV
 USGS 7.5' Quadrangles
 T.22 N., R.26 E., sec. 12



1:24,000

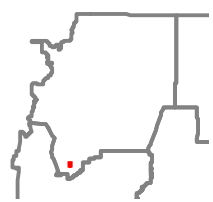
Map Date: 10/11/2012

Winnemucca District Office

Humboldt River Field Office
 5100 E. Winnemucca Blvd
 Winnemucca, NV. 89445



No warranty is made by the Bureau of Land Management as to the accuracy, reliability, or completeness of these data for individual use or aggregate use with other data. Original data were compiled from various sources. This information may not meet National Map Accuracy Standards. This product was developed through digital means and may be updated without notification.



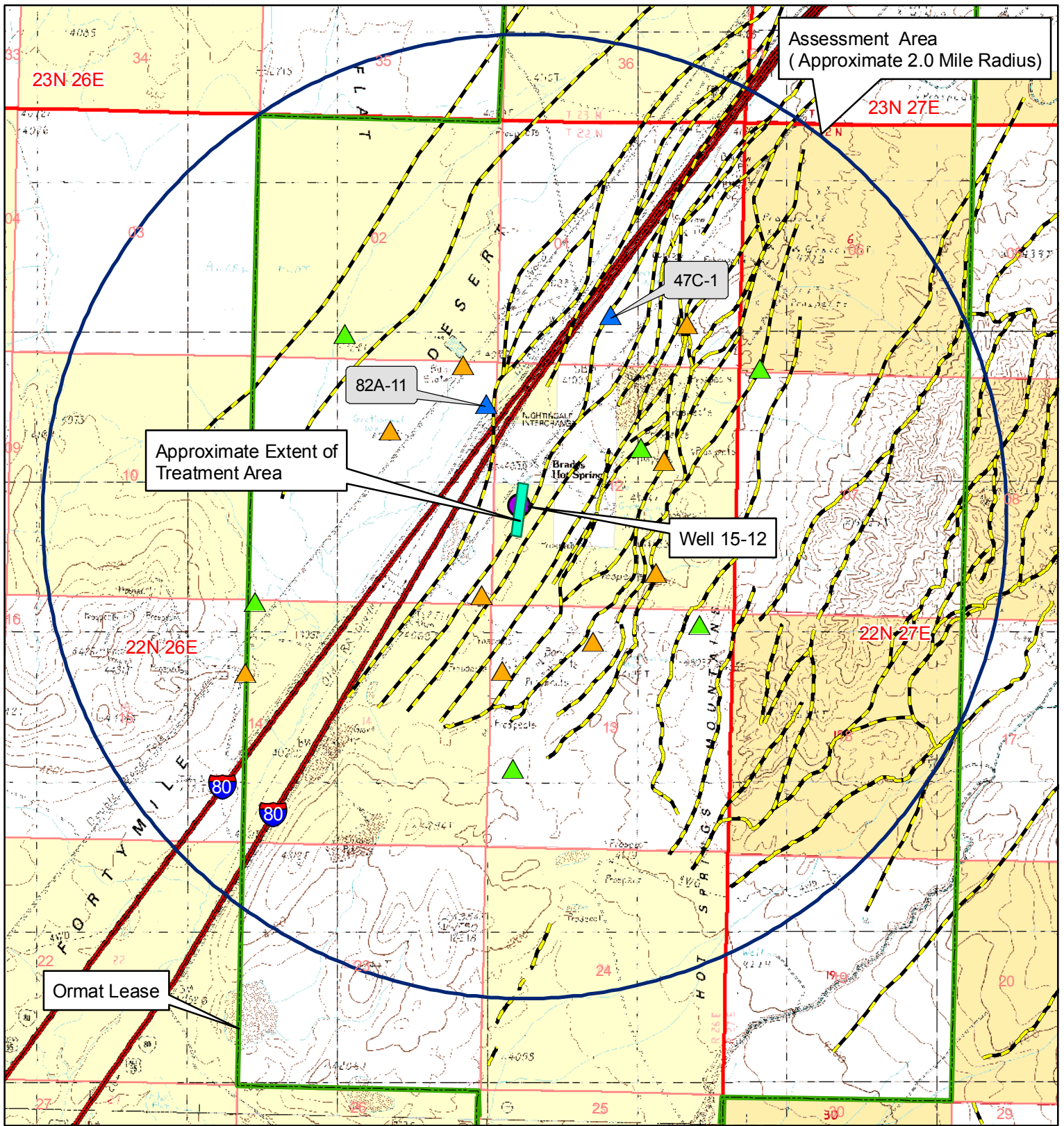


Figure 3

Reno, NV
 USGS 100K Quadrangles
 T.22 N., R.26 E., sec. 12



Miles

1:35,000

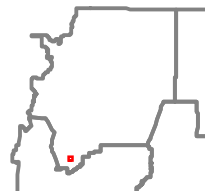
Map Date: 10/11/2012

Winnemucca District Office

Humboldt River Field Office
 5100 E. Winnemucca Blvd
 Winnemucca, NV. 89445



N



No warranty is made by the Bureau of Land Management as to the accuracy, reliability, or completeness of these data for individual use or aggregate use with other data. Original data were compiled from various sources. This information may not meet National Map Accuracy Standards. This product was developed through digital means and may be updated without notification.

- Assessment Area
- Treatment Area
- Well 15-12
- Borehole Seismic Monitoring Stations
- Surface Seismic Monitoring Stations
- Tracer Monitoring Wells
- Ormat Lease
- Faults
- Preliminary General Habitat
- Preliminary Priority Habitat

Roads

- Interstate
- US Highway
- State Route
- BLM
- County

Land Status

- Bureau of Land Management
- Bureau of Reclamation
- Private